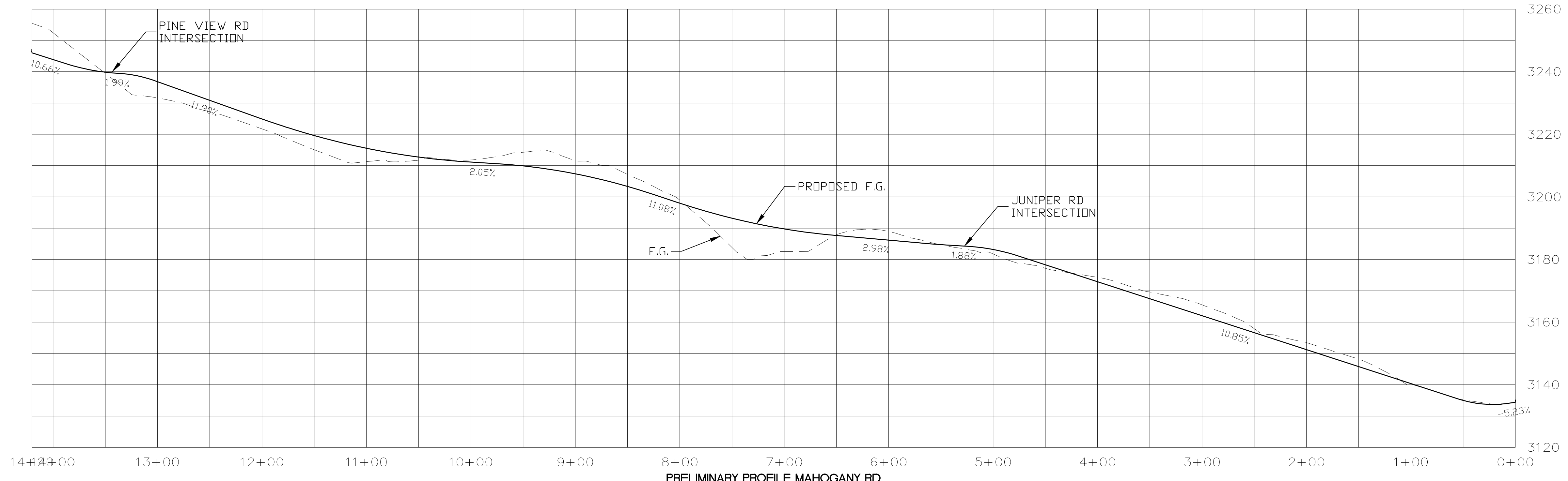
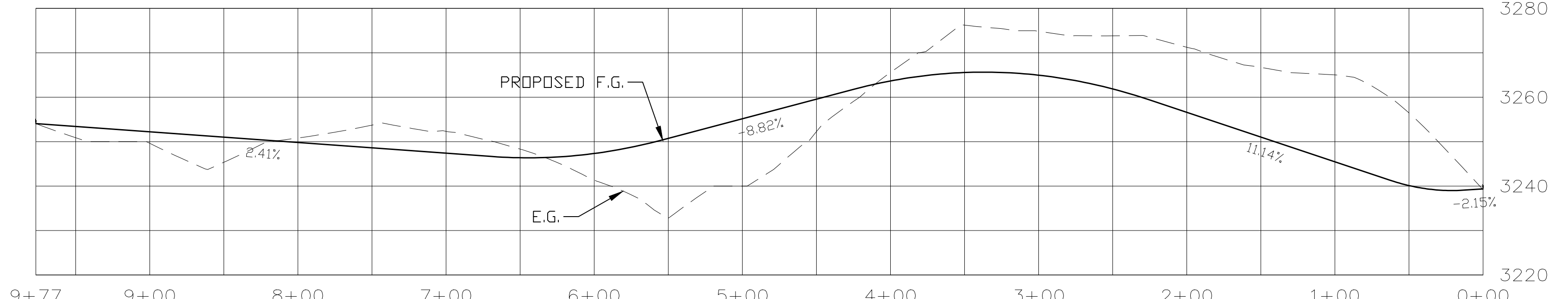


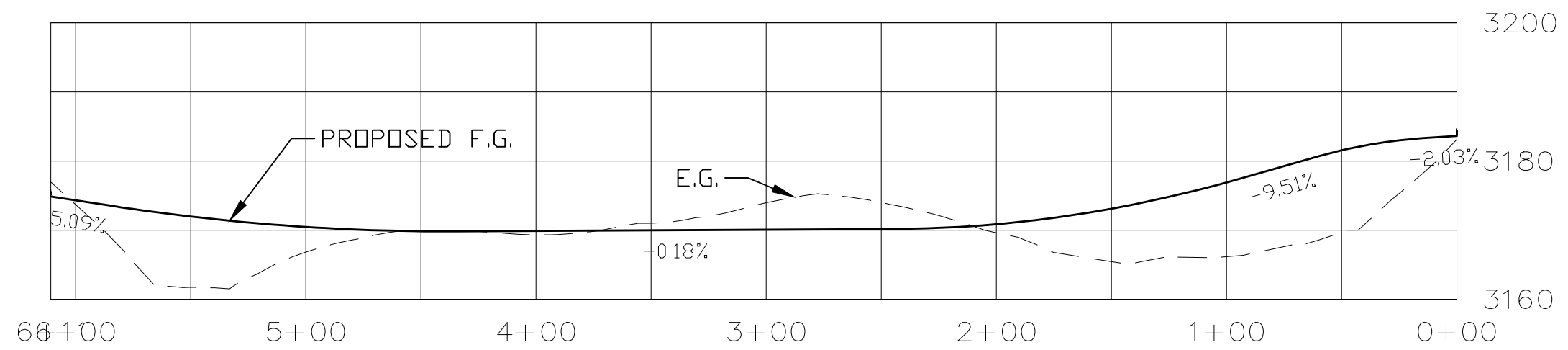
REVISIONS	BY



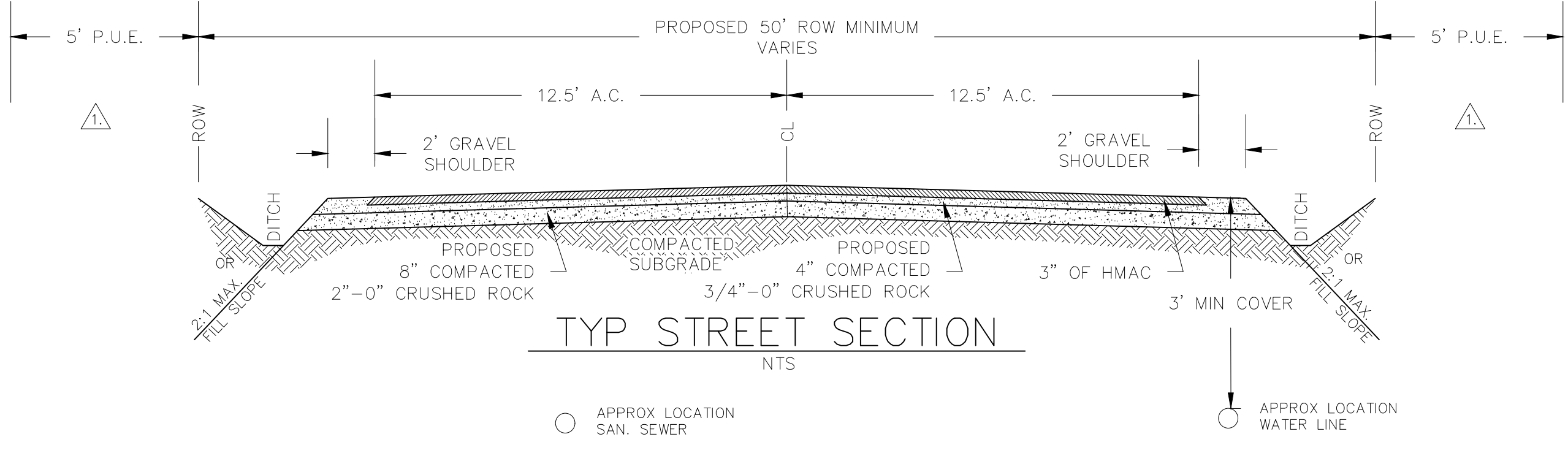
PRELIMINARY PROFILE MAHOGANY RD
 HORIZONTAL SCALE: 1"=60'
 VERTICAL SCALE: 1"=20'



PRELIMINARY PROFILE PINE VIEW RD
 HORIZONTAL SCALE: 1"=60'
 VERTICAL SCALE: 1"=20'



PRELIMINARY PROFILE JUNIPER RD
 HORIZONTAL SCALE: 1"=60'
 VERTICAL SCALE: 1"=20'



△ PRIVATE UTILITY LINES TO BE IN P.U.E. OR CO-LOCATED W/ WATERLINE. ALL STRUCTURES (I.E. VAULTS, PED. TRANSFORMERS ECT.) TO BE LOCATED IN P.U.E.

"THE RIDGE" MASTER PLAN
 MAHOGANY RIDGE PROPERTIES LLC

PRELIMINARY PLATE
 PHASE 1
 (TYP. SECTION AND STREET PROFILE)

SISUL ENGINEERING
 158 E. MAIN ST.
 JOHN DAY, OREGON 97845
 (541) 575-8777
 DRAWING:

DATE	APRIL 2021
SCALE	NTS
DRAWN	GB
JOB	20-032
SHEET	04
OF 04 SHEETS	