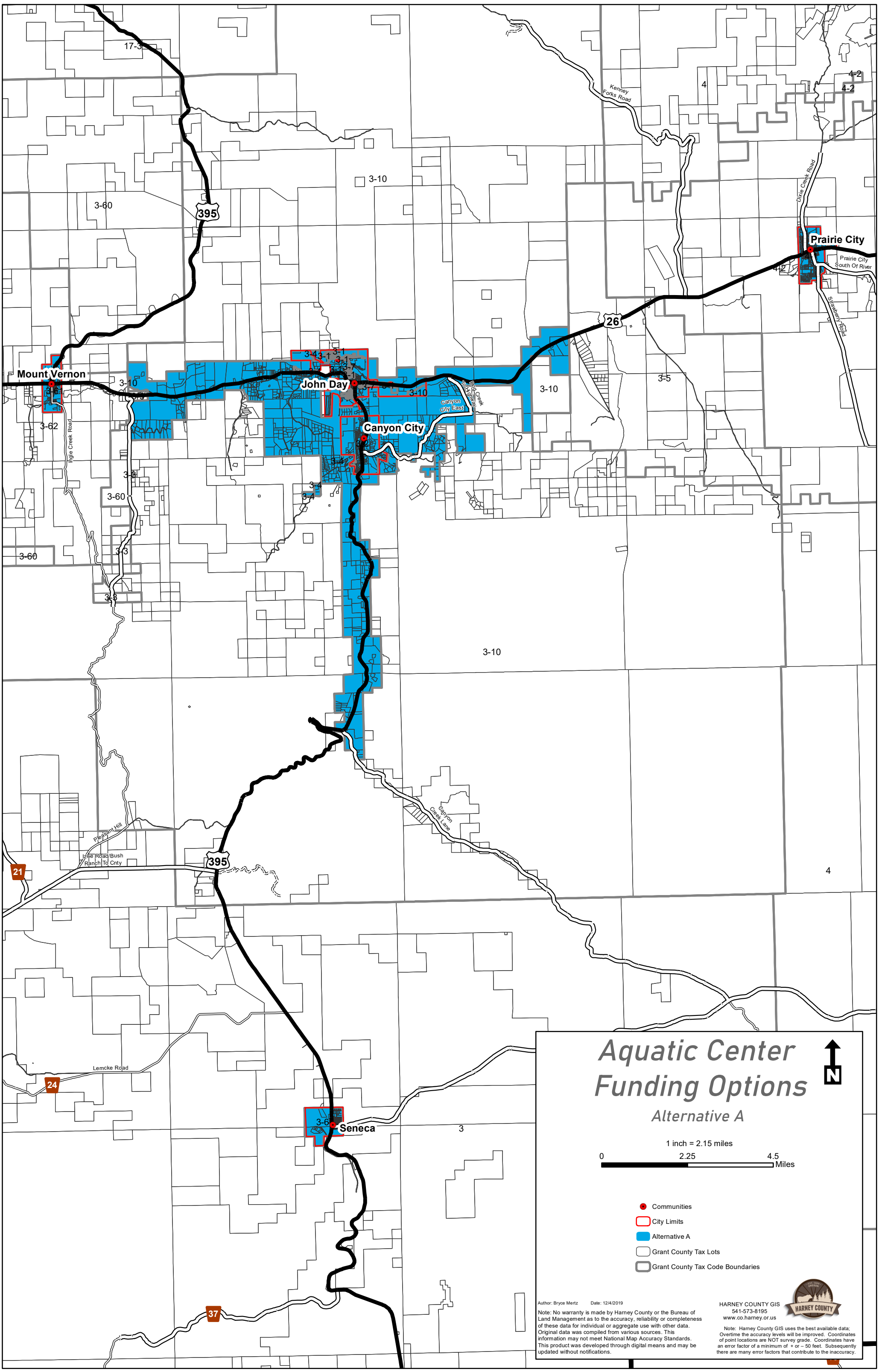
Aquatic Center
Funding Options
Alternative A
N
1 inch = 2.15 miles
0
2.25
4.5
Miles
Communities
City Limits
Alternative A
Grant County Tax Lots
Grant County Tax Code Boundaries
Author: Bryce Mertz
Date: 12/4/2019
Note: No warranty is made by Harney County or the Bureau of Land Management as to the accuracy, reliability or completeness of these data for individual or aggregate use with other data. Original data was compiled from various sources. This information may not meet National Map Accuracy Standards. This product was developed through digital means and may be updated without notifications.
HARNEY COUNTY GIS
541-573-8195
www.co.harney.or.us
Note: Harney County GIS uses the best available data; Overtime the accuracy levels will be improved. Coordinates of point locations are NOT survey grade. Coordinates have an error factor of a minimum of + or – 50 feet. Subsequently there are many error factors that contribute to the inaccuracy.
Mount Vernon
John Day
Canyon City
Prairie City
Seneca
395
26
21
24
37
Kenney Forks Road
Dixie Creek Road
Prairie City South Of River
Strawberry Road
Big Creek Forkgatway
Canyon City East
Ingle Creek Road
Canyon Creek Lane
Pleasant Hill
Izee Road/Bush Ranch To Cnty
Lemcke Road
17-3
3-10
3-60
3-62
3-4
3-1
3-7
3-5
3-6
3-3
4-2
4
3

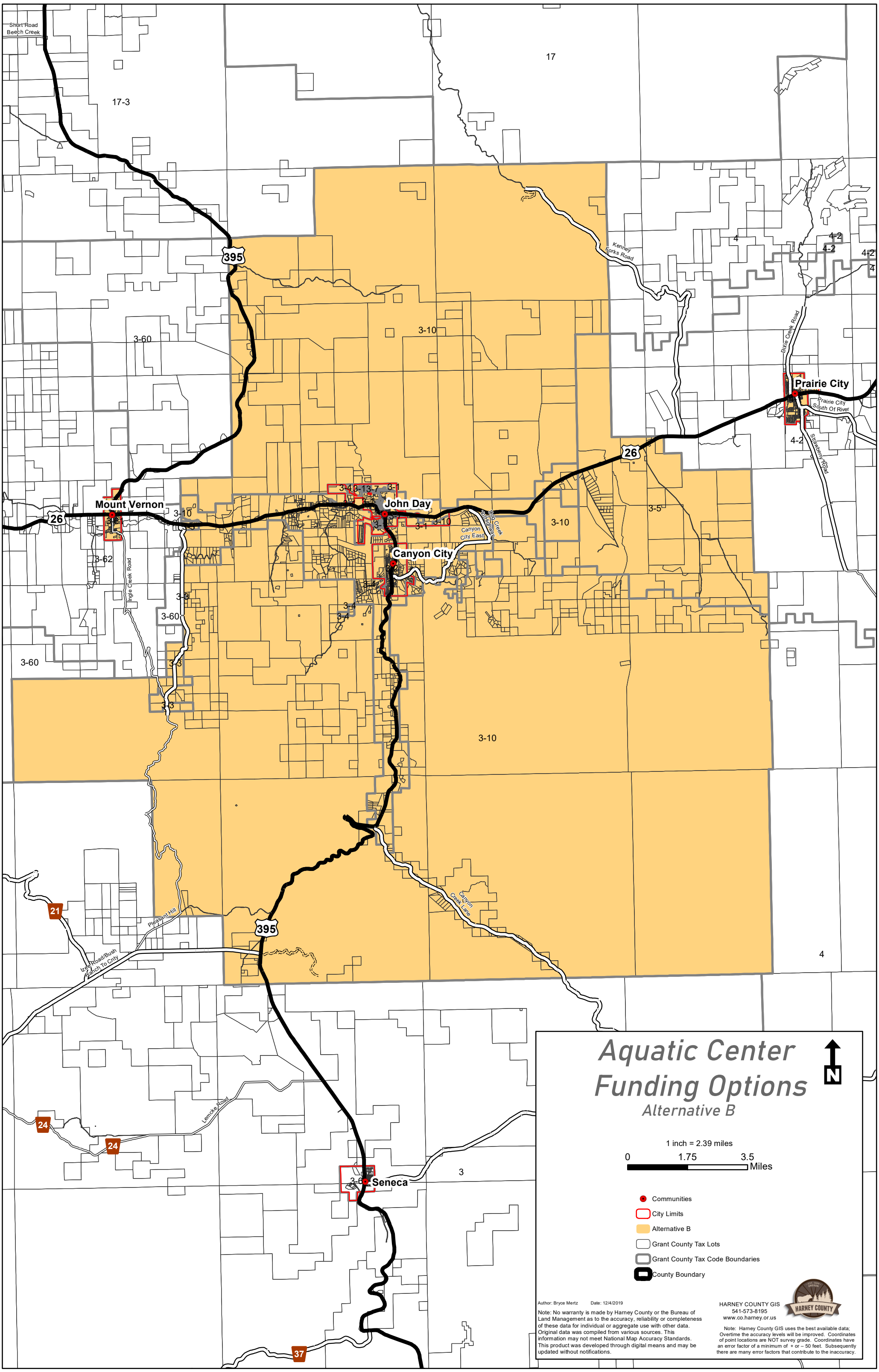
Aquatic Center
Funding Options
Alternative B
N
1 inch = 2.39 miles
0
1.75
3.5
Miles
Communities
City Limits
Alternative B
Grant County Tax Lots
Grant County Tax Code Boundaries
County Boundary
Author: Bryce Mertz
Date: 12/4/2019
Note: No warranty is made by Harney County or the Bureau of Land Management as to the accuracy, reliability or completeness of these data for individual or aggregate use with other data. Original data was compiled through digital means and may be updated without notifications.
HARNEY COUNTY GIS
541-573-8195
www.co.harney.or.us
Note: Harney County GIS uses the best available data; Overtime the accuracy levels will be improved. Coordinates of point locations are NOT survey grade. Coordinates have an error factor of a minimum of + or – 50 feet. Subsequently there are many error factors that contribute to the inaccuracy.
Mount Vernon
John Day
Canyon City
Prairie City
Seneca
Short Road
Beech Creek
Kenney Forks Road
Dixie Creek Road
Prairie City South Of River
Strawberry Road
Dog Creek To Highway
Canyon City East
Ingle Creek Road
Canyon Creek Lane
Pleasant Hill
Izee Road/Bush Ranch To Cnty
Lemcke Road
395
26
21
24
37
17
17-3
3-60
3-10
3-62
3-13
3-7
3-1
3-5
3-4
3-3
4
4-2
3

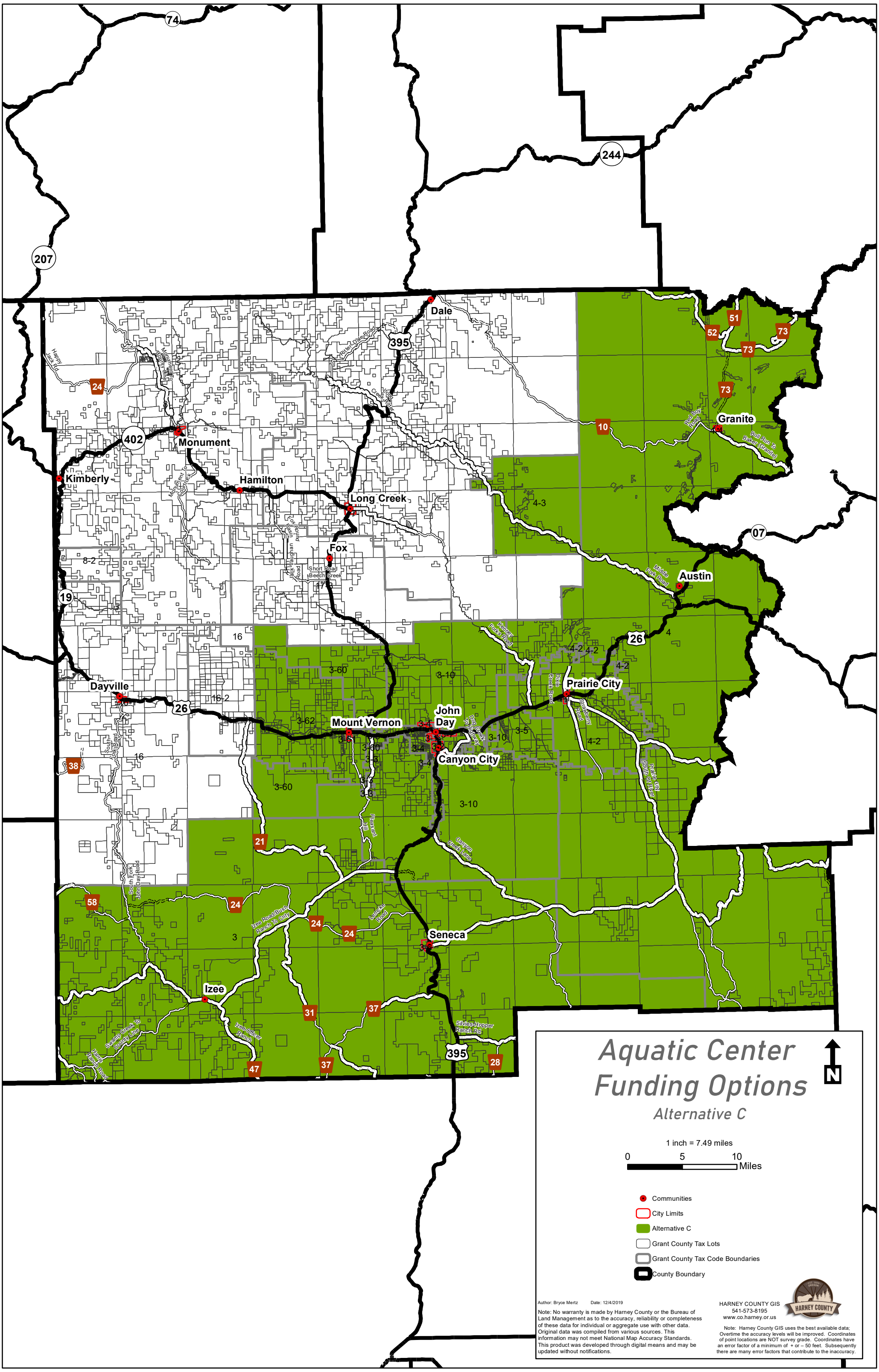
Aquatic Center
Funding Options
Alternative C
1 inch = 7.49 miles
0
5
10
Miles
N
Communities
City Limits
Alternative C
Grant County Tax Lots
Grant County Tax Code Boundaries
County Boundary
Author: Bryce Mertz
Date: 12/4/2019
Note: No warranty is made by Harney County or the Bureau of Land Management as to the accuracy, reliability or completeness of these data for individual or aggregate use with other data. Original data was compiled from various sources. This information may not meet National Map Accuracy Standards. This product was developed through digital means and may be updated without notifications.
HARNEY COUNTY GIS
541-573-8195
www.co.harney.or.us
HARNEY COUNTY
Note: Harney County GIS uses the best available data; Overtime the accuracy levels will be improved. Coordinates of point locations are NOT survey grade. Coordinates have an error factor of a minimum of + or – 50 feet. Subsequently there are many error factors that contribute to the inaccuracy.
Dale
Monument
Kimberly
Hamilton
Long Creek
Fox
Granite
Austin
Dayville
Mount Vernon
John Day
Canyon City
Prairie City
Seneca
Izee
74
244
207
395
402
19
26
24
10
73
51
52
38
21
58
31
37
47
28
07
Happy Jack Rd
Monument to Kimberly County Line
Ritter-Dale Road
Moss Creek Road
Red Boy Road
Bull Run to Baker (Granite)
Middle Fork Road
Kanaka Forks Road
Dixie Creek Road
Strawberry Road
Dog Creek To Highway
Prairie City South of River
South Fork John Day Road
Pleasant Hill
Canyon Creek Lane
Izee Road/Bush Ranch To Cnty
Lamoke Road
Swamp Creek To County Line
Harris Ranch Road
Izee-Officer Ranch
Silvies-Hopper Ranch Rd.

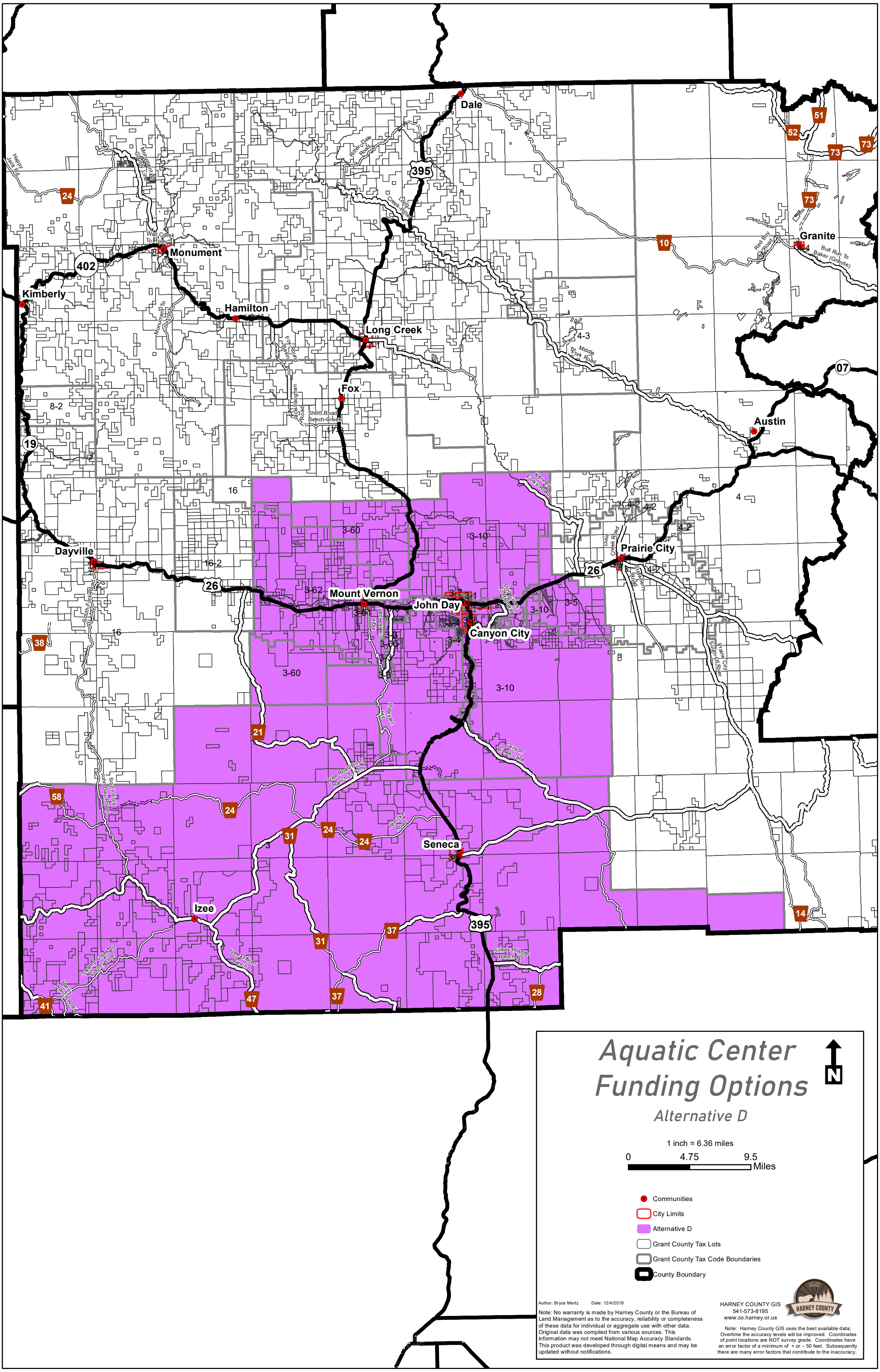
Aquatic Center
Funding Options
Alternative D
N
1 inch = 6.36 miles
0
4.75
9.5
Miles
Communities
City Limits
Alternative D
Grant County Tax Lots
Grant County Tax Code Boundaries
County Boundary
Author: Bryce Mertz
Date: 12/4/2019
Note: No warranty is made by Harney County or the Bureau of Land Management as to the accuracy, reliability or completeness of these data for individual or aggregate use with other data. Original data was compiled from various sources. This information may not meet National Map Accuracy Standards. This product was developed through digital means and may be updated without notifications.
HARNEY COUNTY GIS
541-573-8195
www.co.harney.or.us
HARNEY COUNTY
Note: Harney County GIS uses the best available data; Overtime the accuracy levels will be improved. Coordinates of point locations are NOT survey grade. Coordinates have an error factor of a minimum of + or – 50 feet. Subsequently there are many error factors that contribute to the inaccuracy.
Dale
Monument
Kimberly
Hamilton
Long Creek
Fox
Granite
Austin
Dayville
Prairie City
Mount Vernon
John Day
Canyon City
Seneca
Izee
395
402
26
24
10
19
07
51
52
73
38
21
58
31
37
47
41
14
28
Happy Jack Rd
Monument Rd
Gray Line
Wall Creek To River
Monument To Courtland
Ritter-Dale Road
Long Creek-Ritter
Red Boy Road
Bull Run To Baker (Granite)
Middle Fork Road
Fox-Round Basin
Jack Vaughan Road
Short Road
Beech Creek
Kenney Forks Road
Dixie Creek Road
Strawberry Road
Prairie City South Of River
Dog Creek To Highway
Pleasant Hill
Ingle Creek Road
Canyon Creek Lane
Izee Road Bush Ranch To City
South Fork John Day Road
Lancke Road
Silves-Hopper Ranch Rd
Izee-Official Ranch
Swamp Creek To County Line
Harris Ranch Road
8
8-2
16
16-2
3
3-60
3-62
3-10
3-5
3-4
3-3
4
4-2
4-3
17
17-2

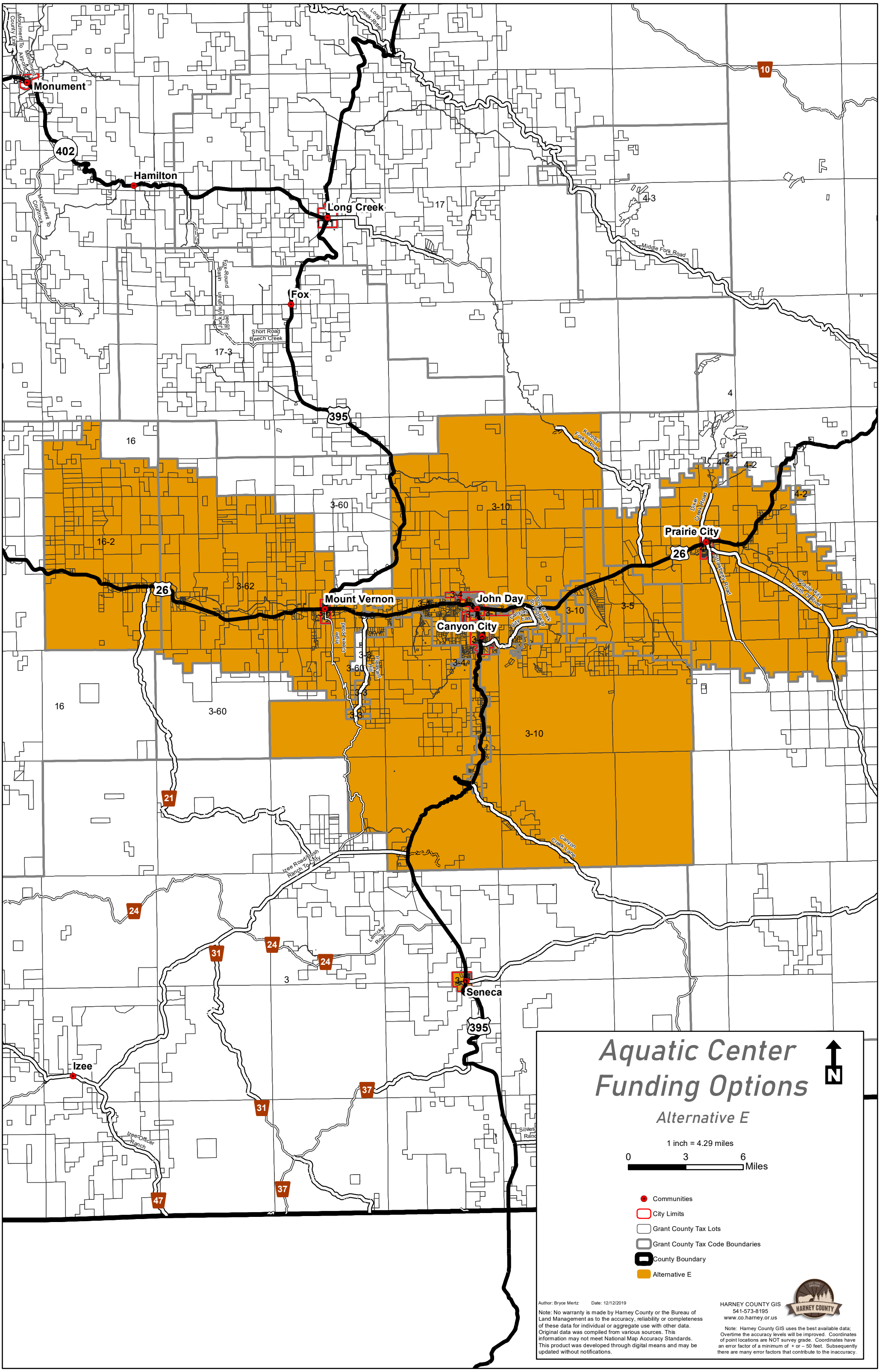
Aquatic Center
Funding Options
Alternative E
N
1 inch = 4.29 miles
0
3
6
Miles
Communities
City Limits
Grant County Tax Lots
Grant County Tax Code Boundaries
County Boundary
Alternative E
Author: Bryce Mertz
Date: 12/12/2019
Note: No warranty is made by Harney County or the Bureau of Land Management as to the accuracy, reliability or completeness of these data for individual or aggregate use with other data. Original data was compiled from various sources. This information may not meet National Map Accuracy Standards. This product was developed through digital means and may be updated without notifications.
HARNEY COUNTY GIS
541-573-8195
www.co.harney.or.us
Note: Harney County GIS uses the best available data; Overtime the accuracy levels will be improved. Coordinates of point locations are NOT survey grade. Coordinates have an error factor of a minimum of + or – 50 feet. Subsequently there are many error factors that contribute to the inaccuracy.
Monument
Hamilton
Long Creek
Fox
Mount Vernon
John Day
Canyon City
Prairie City
Seneca
Izee
402
395
26
21
24
31
37
47
10
Monument To Airport
County Line
Monument To Courthouse
Long Creek-Riley
Fox-Round Basin
Jack Vaughan Road
Short Road
Beech Creek
Middle Fork Road
Kenney Forks Road
Dixie Creek Road
Strawberry Road
Prairie City South Of River
Canyon City East
Dog Creek To Highway
Ingle Creek Road
Pleasant Hill
Canyon Creek Lane
Izee Road/Bush Ranch To City
Lemoke Road
Izee-Officer Ranch
Silvies Ranch
16
16-2
3-60
3-10
3-62
3-5
3-4
3-1
3-3
3
17
17-3
4
4-3
4-2