





**John Day Innovation Gateway
Adaptive Water Reuse**
Attachment 1.1
Project Area & Lots for Option 1

-  Option 1 Project Area
-  Tax Lots Associated with Option 1
-  Surface Water Monitoring Sites
-  Ground Water Monitoring Sites



Lat Long: 44.422431, 118.970325
Credits: City of John Day, Grant County, OWRD, NHD, ODOT, Esri

*** This map was compiled by FCA as a visualization tool and is not intended for legal purposes. FCA is not liable for any damages caused by omissions or errors in the data displayed herein. Map document name and date: John Day Purple Pipe Option 1 Proj Area & Lots.mxd 4/23/2021 ***