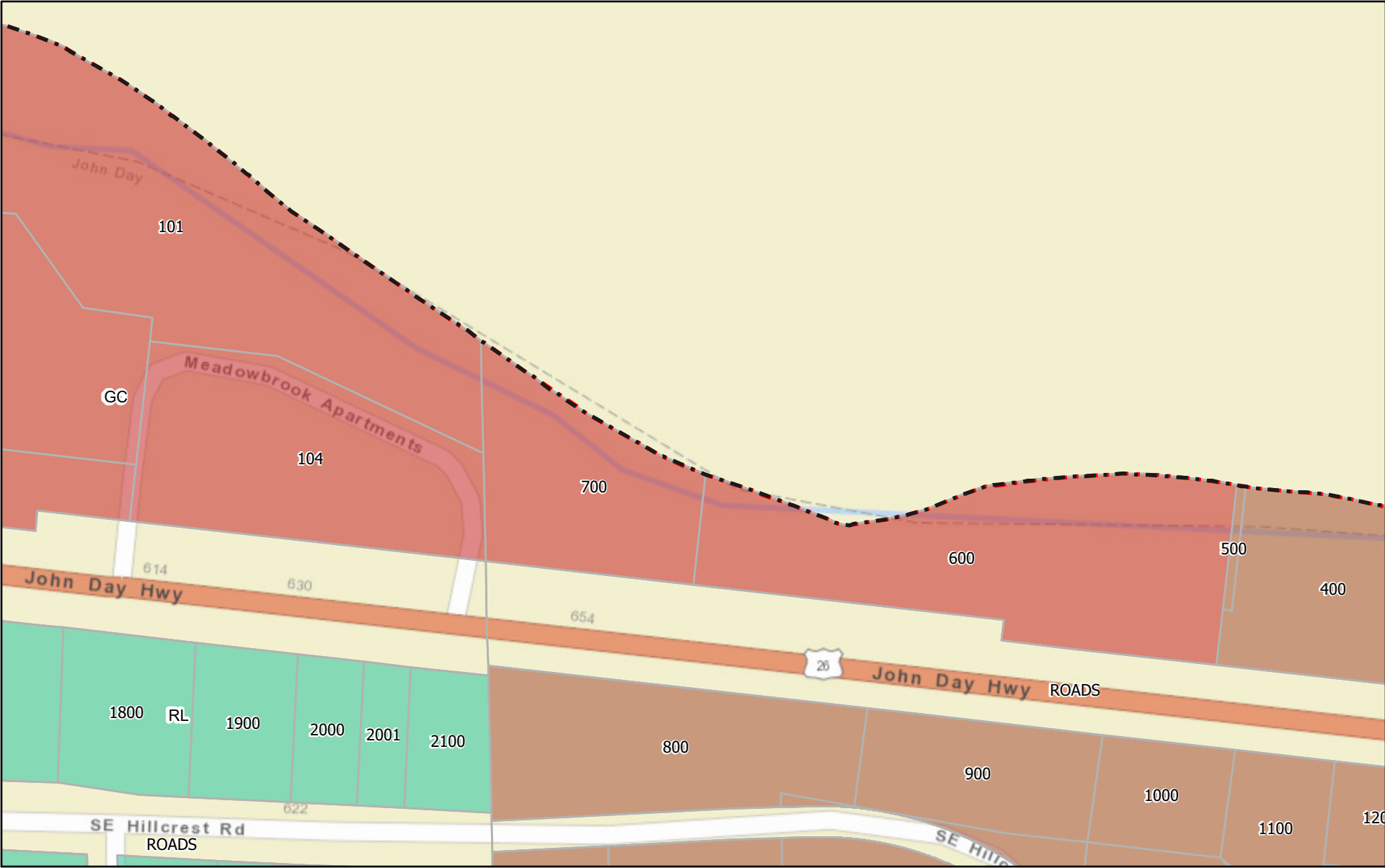










ArcGIS WebMap



12/3/2018 12:20:18 PM

 CityLimits	 Taxlots	 Residential General
 UGB	 Zoning	 Residential Limited
	 General Commercial	



Sources: Esri, HERE, Garmin, USGS, Intermap, INCREMENT P, NRCan,

City of John Day
Copyright City of John Day. All Rights Reserved.